



USATF Certification

Rogers State University 5k Claremore, OK – 5,000 meters

Effective Dates



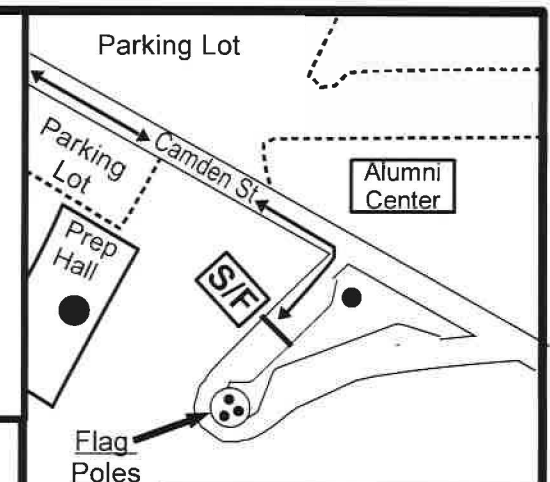
2.5k Turnaround Detail Map

Start/Finish: On the loop in front of RSU Preparatory Hall, at the seam in the pavement just north of the northern most handicap parking sign. Also, 2.3 south of the line of sight north edge of Preparatory Hall.

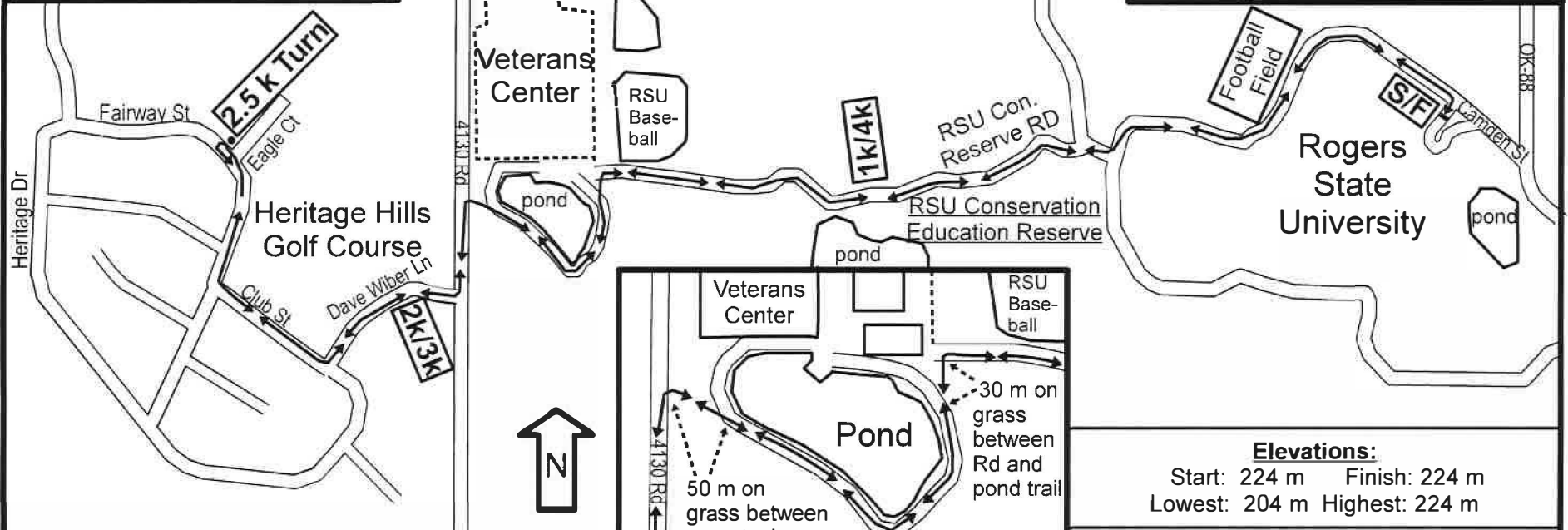
1k/4k: On Conservation Reserve Rd, 54 m east of the bridge for the pond overlook.

2k/3k: On Dave Wiber Lane, 7 m west of the flag pole in front of the Heritage Hills Golf Course clubhouse.

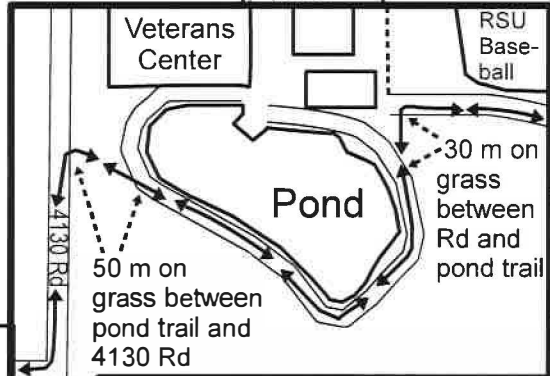
2.5k turnaround: On Fairway St, 1.2 m past the stop sign at the corner of Fairway St and Eagle Ct



Start/Finish Detail Map



Measured by: Martin Updike, I:40 Race Service
 Measured on 2/16/2017
 918-577-1956, martin@i40raceservice.com



Veterans Center Detail Map

Elevations:
 Start: 224 m Finish: 224 m
 Lowest: 204 m Highest: 224 m

Race Contact: Brock Crawford
 Rogers State University, Hillcat 5k & 10k
 918-343-7755, bcrawford@rsu.edu