



USATF Certification

Rogers State University 10k
Claremore, OK – 10,000 meters

Effective Dates



Start/Finish: On the loop in front of RSU Preparatory Hall, at the seam in the pavement just north of the northern most handicap parking sign. Also, 2.3 south of the line of sight north edge of Preparatory Hall.

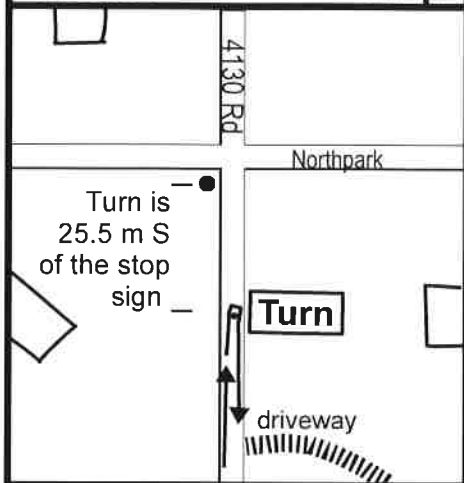
1k: On Conservation Reserve Rd, 54 m east of the bridge for the pond overlook.

2k: On Dave Wiber Lane, 7 m west of the flag pole in front of the Heritage Hills Golf Course clubhouse

3k: On Heritage Dr, at the W edge of the driveway of 3402 Heritage Dr

4k: On 4130 Rd, at the bottom of the hill across from Vets Ctr pond, 30 m north of the street light on the hill.

6.15k Turn Detail Map



5k: On 4130 Rd, 56 m south of the "School Bus Stop Ahead" sign at the top of the hill.

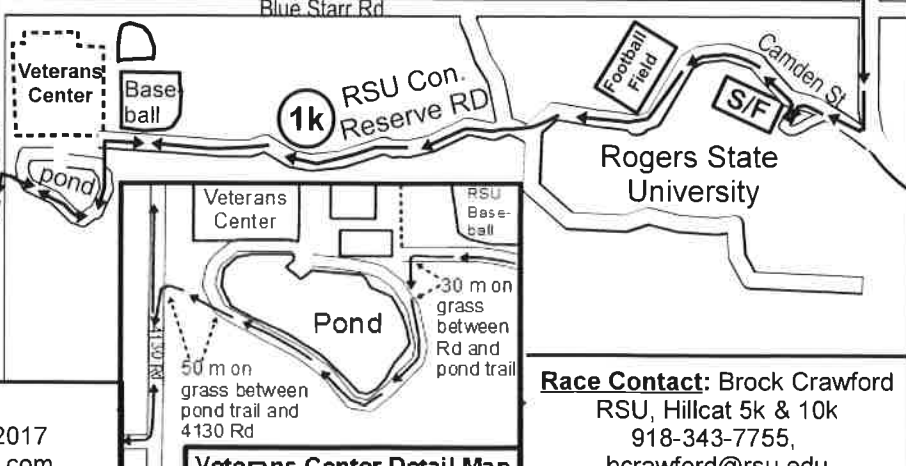
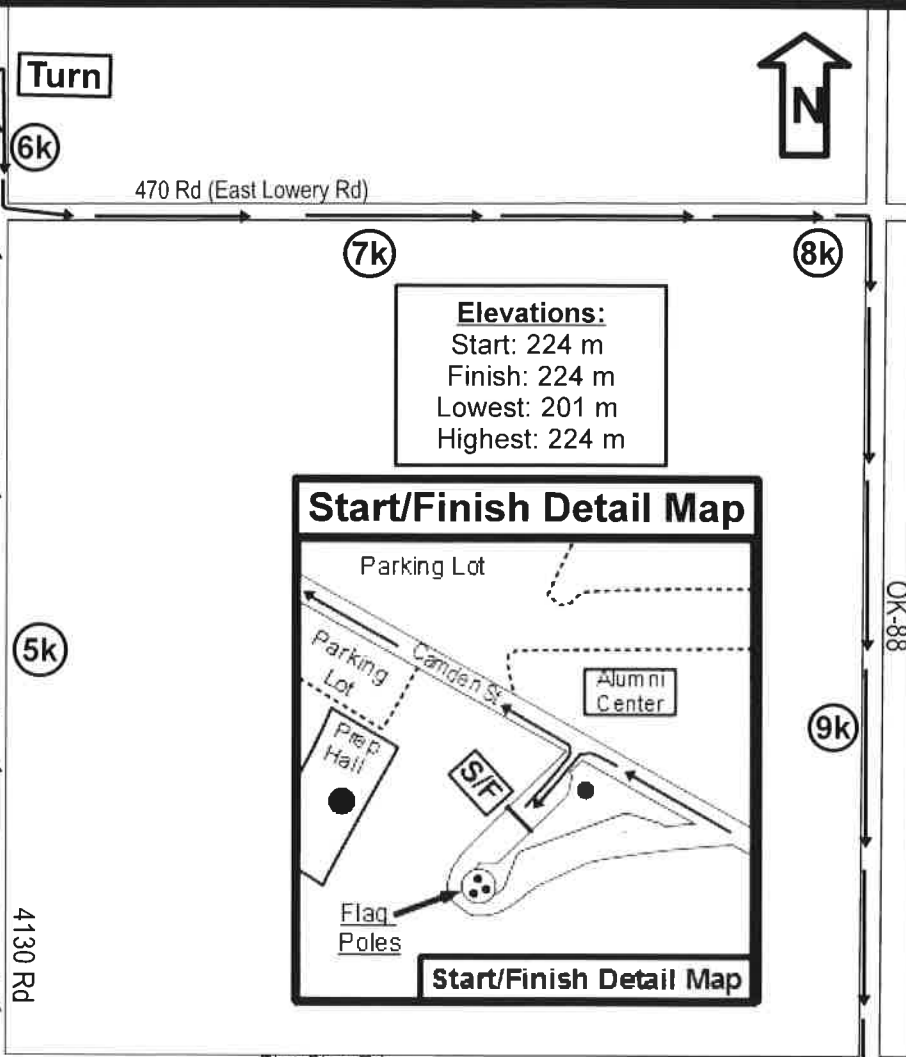
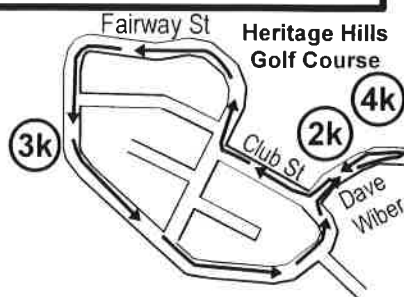
6k: On 4130 Rd, 15.2 north of the north edge of the driveway of 18925 S 4130 Rd

6.15k Turnaround: On 4130 Rd, 25.5 m S of the stop sign on the SW corner of 4130 & Northpark

7k: On 470 Rd, 20 m east of the east edge of the guardrail for the creek crossing.

8k: On 470 Rd, 32.7 m west of the stop sign on the SW corner of 470 rd and OK-88.

9k: On OK-88, at the north edge of the "Service Access Only" gate for the NE Tech Center.



Measured by: Martin Updike,
I:40 Race Service Measured on 2/16/2017
918-577-1956, martin@i40raceservice.com

Race Contact: Brock Crawford
RSU, Hillcat 5k & 10k
918-343-7755,
bcrawford@rsu.edu